
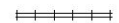
















All Maps

-  State Highway
-  Railway
-  Bridge or Causeway
-  Unformed Road
-  Sea, Lakes and Rivers
-  Parcel Boundary

Map Series One - Land Use

-  Business: Commercial
-  Business: Industrial
-  Residential
-  Rural
-  Estuary Estates
-  Trifecta Development Area
-  Maori Purpose: Maori Land
-  Maori Purpose: Treaty Settlement Land
-  8m Height Restriction
-  East Coast Overlay
-  Harbour Overlay
-  Kai Iwi Lakes Overlay
-  West Coast Overlay
-  Estuary Estates Structure Plan
-  Trifecta Development Area Plan
-  Awakino Precinct Plan

Map Series Two - Sites, Features and Units

-  Heritage Resource
-  Notable Tree
-  Maungaturoto Dairy Factory Wastewater Pipeline
-  110-220 kV Electricity Transmission Line
-  50 kV Electricity Transmission Line
-  Designation Areas
-  Outstanding Natural Landscape
-  Reserve Management Units
-  Areas of Significance to Maori
-  Maungaturoto Dairy Factory Noise Contour Boundary (45dBA leq)
-  Estuary Estates Structure Plan
-  Trifecta Development Area Plan
-  Awakino Precinct Plan